G-SYNCLOD MANUAL

DEC.2017

Made by G-net system

CONTENT

01 PREPARATION

02 HOW TO SET THE APN

03 JOIN THE G-SYNCLOUD

04 ENROLL THE VEHICLE

05 G-SYNCLOUD MENU

1. 3G/LTE USB Modem

3G Dash camera should use 3G/LTE modem for network communication.

GNET 3G Dash camera can support 3G/LTE modem mode below:

- Brand : HUAWEI
- Model : E8372h-608

2. SIM card

Purchase SIM cards by telecommunications companies in your country.

3. USB 2.0 Extension Cable (A-Male to A-Female)

To connect a 3G / LTE USB modem to the dash camera's USB slot,
need a USB 2.0 extension cable (A-Male to A-Female).

After all the settings are completed, connect them as shown below picture :

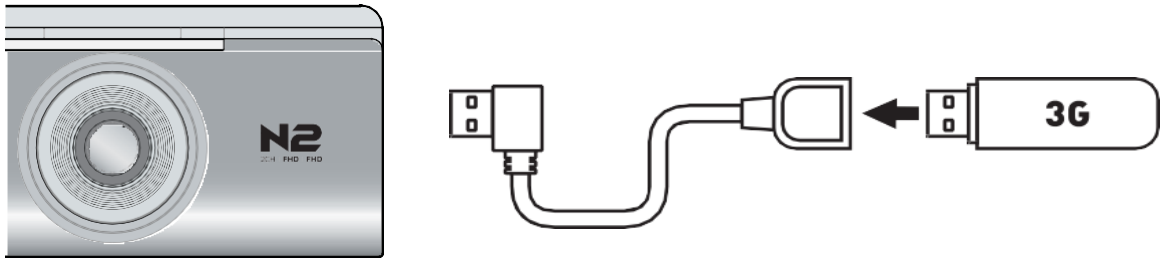

STEP 1. ENTER THE WEB PAGE

First of all, put the sim card in 3G/LTE module, and insert the 3G/LTE module into your PC. If so, the following web page will pop up automatically.

STEP 2. CLICK THE SETTING

Change the language to “English” and click the [Settings] on the top menu.

STEP 3. LOG IN THE PAGE

When Login window opens, input the User name and Password “admin” (same default)
Please do not change your password.

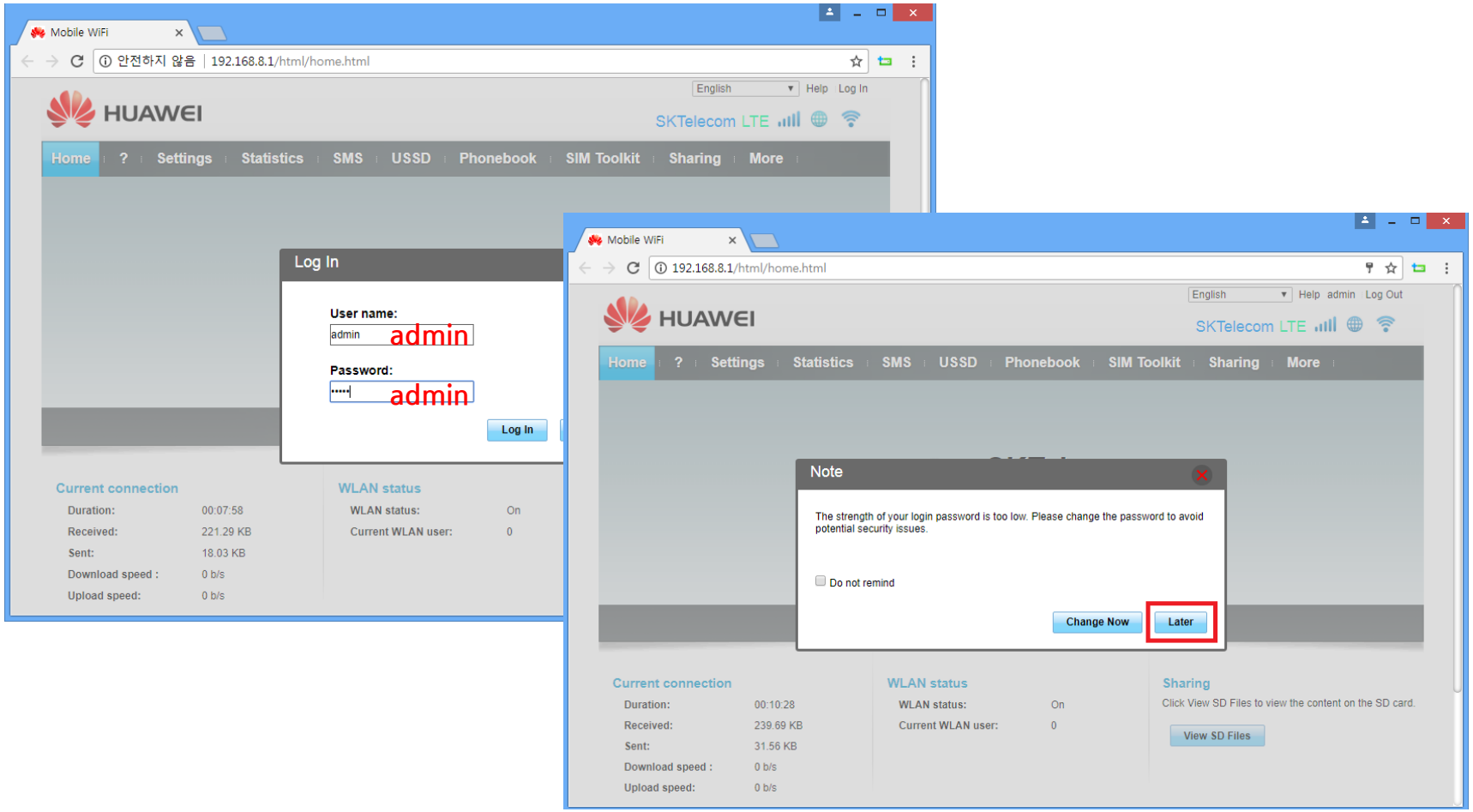

STEP 4. PROFILE MANAGEMENT

When the setting window appears, Click [Profile Management]

STEP 5. NEW PROFILE

When click the [New Profile] tab, the following window will appear.
If so, input the Profile name and APN information. And click [Save] button

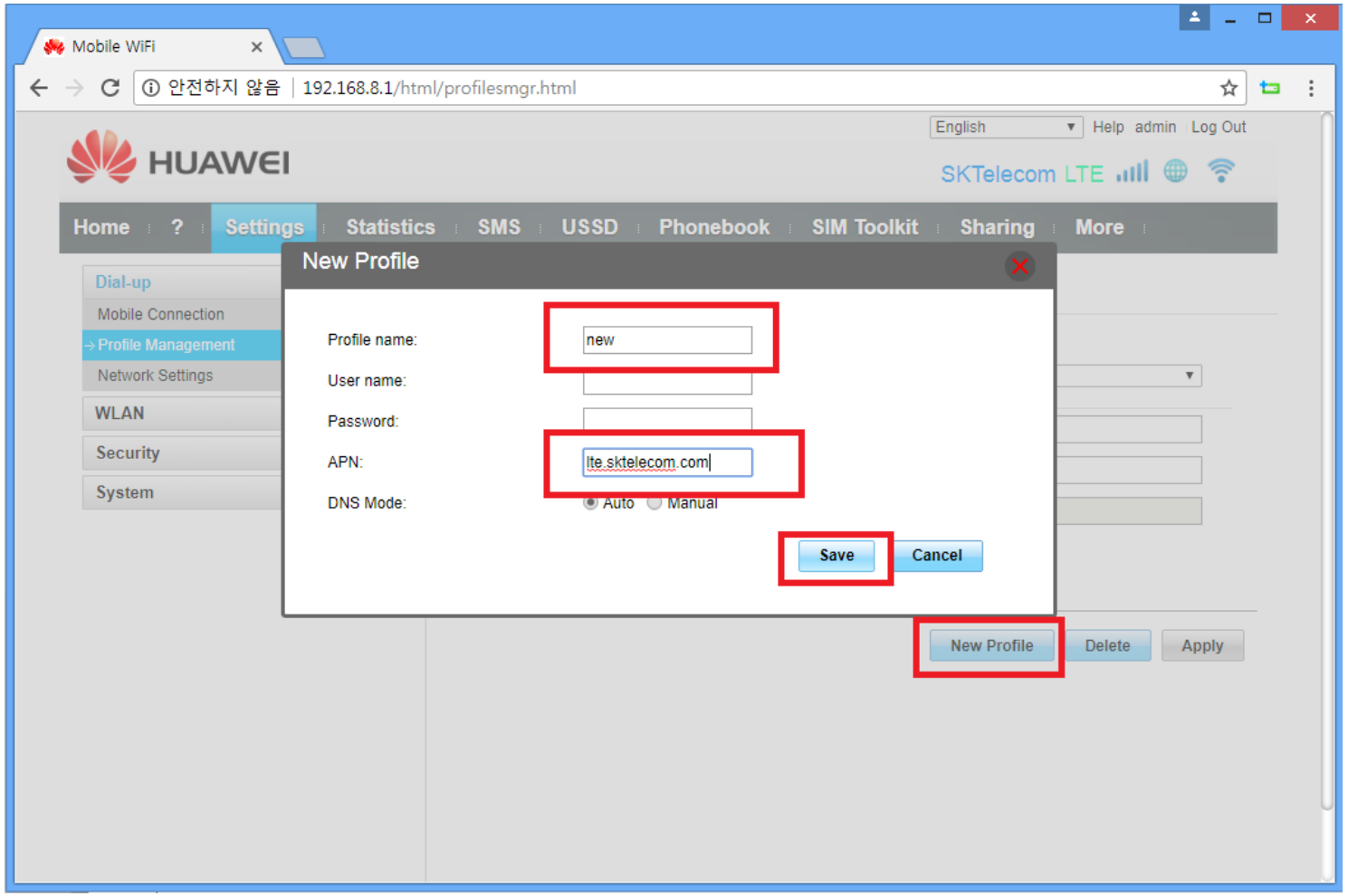

※APN INFORMATION BY COUNTRY

COUNTRY	APN INFORMATION
Australia	Telstra : telstra.iph Optus : yesinternet Vodafone : live.vodafone.com
Thailand	True : internet Dtac : www.dtac.co.th AIS : internet
South Africa	Vodacom : internet MTN : myMTN Telcom : internet Cell© : internet
Kuwait	Zain : HSPPS Viva : VIVA Ooreedo : action.wataniya.com
U.A.E	DU : du Etisalat : etisalat.ae
Vietnam	Mobifone : m-wap Vinaphone : m3-world Viettel : v-internet

STEP 6. COMPLETE

When click [Home] menu again, the connection information is displayed as shown screenshot, the APN setting is completed.

1

2

3 JOIN THE G-SYNCLOUD

4

5

STEP 1. ACCESS THE G-SYNCLOD SERVER

To access the G-syncloud server, enter our temporary server
http://www.gsyncloud.com:9023/
The server is for trial version site.

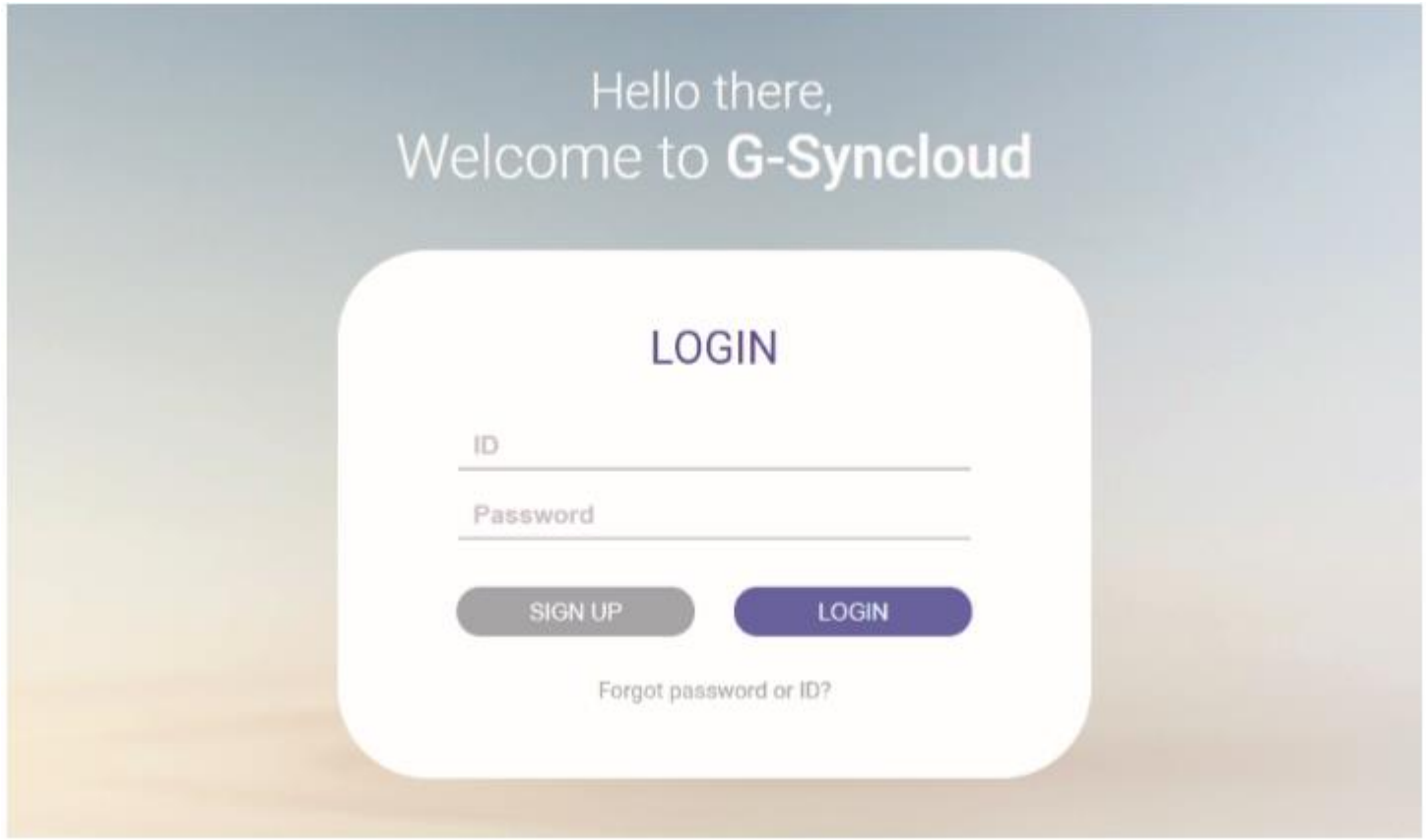

STEP 2. JOIN THE G-SYNCLOD MEMBER

After fill in the blank information, join the G-syncloud membership.

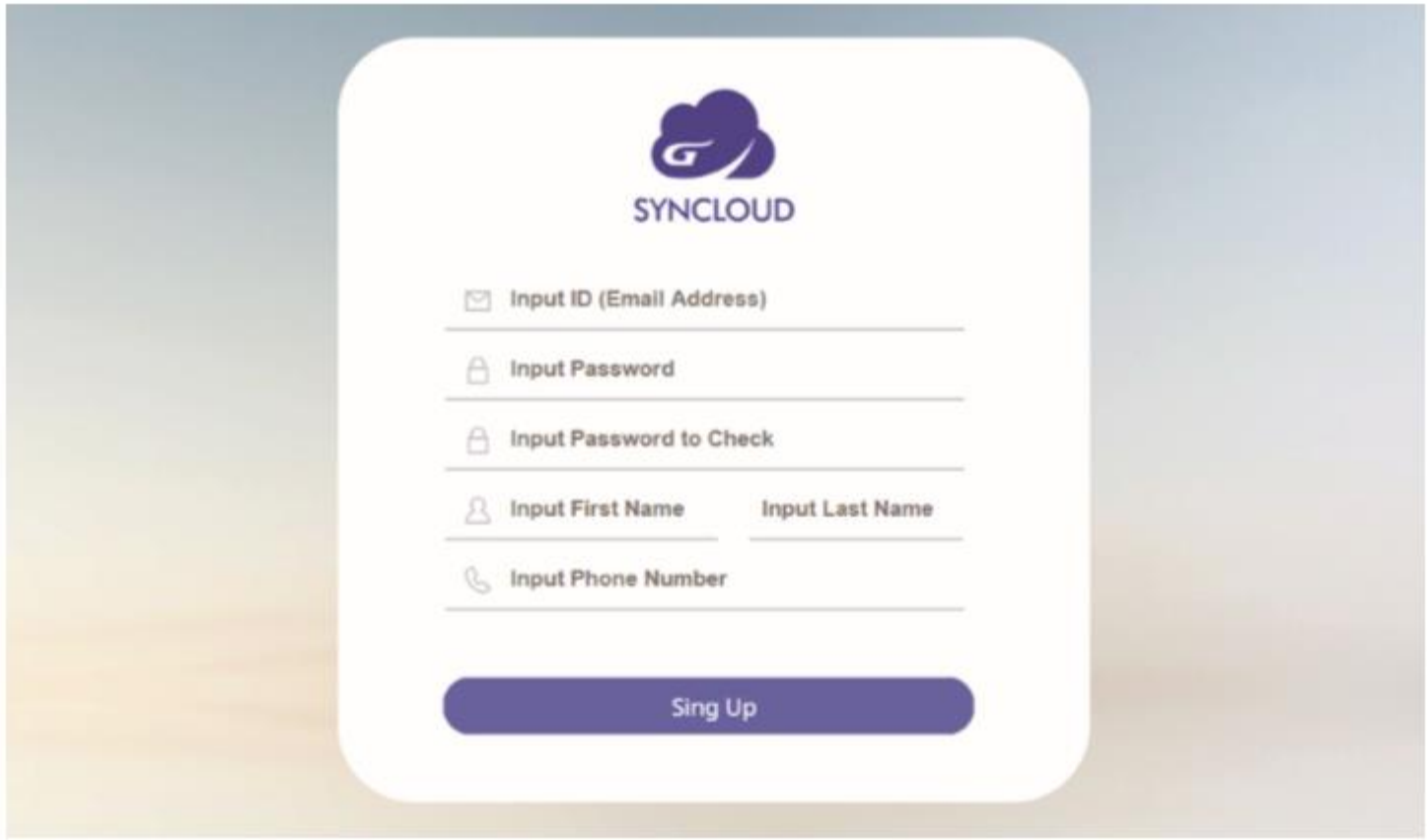

1

2

3

4 ENROLL THE VEHICLE

5

STEP 1. CLICK THE SETTING ICON

When you log in the G-Syncloud server at first time, you should enroll your vehicle information.

To enroll the information, click the Setting setting icon from the top menu.

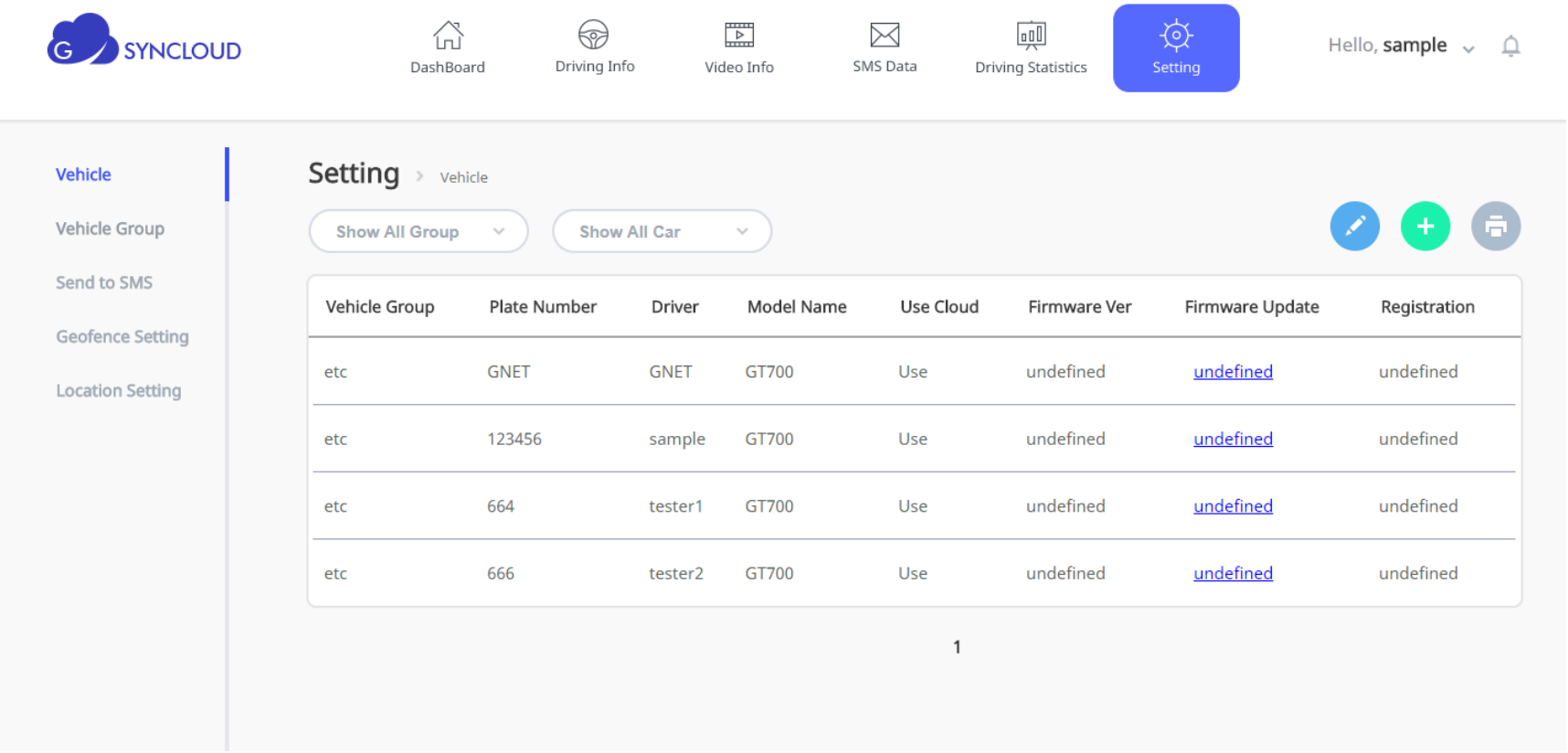

1

2

3

4 ENROLL THE VEHICLE

5

STEP 2. CLICK THE GREEN BUTTON

When you move to the setting window,. click the + green button.
If so, the below [Add vehicle] pop up will appear automatically.

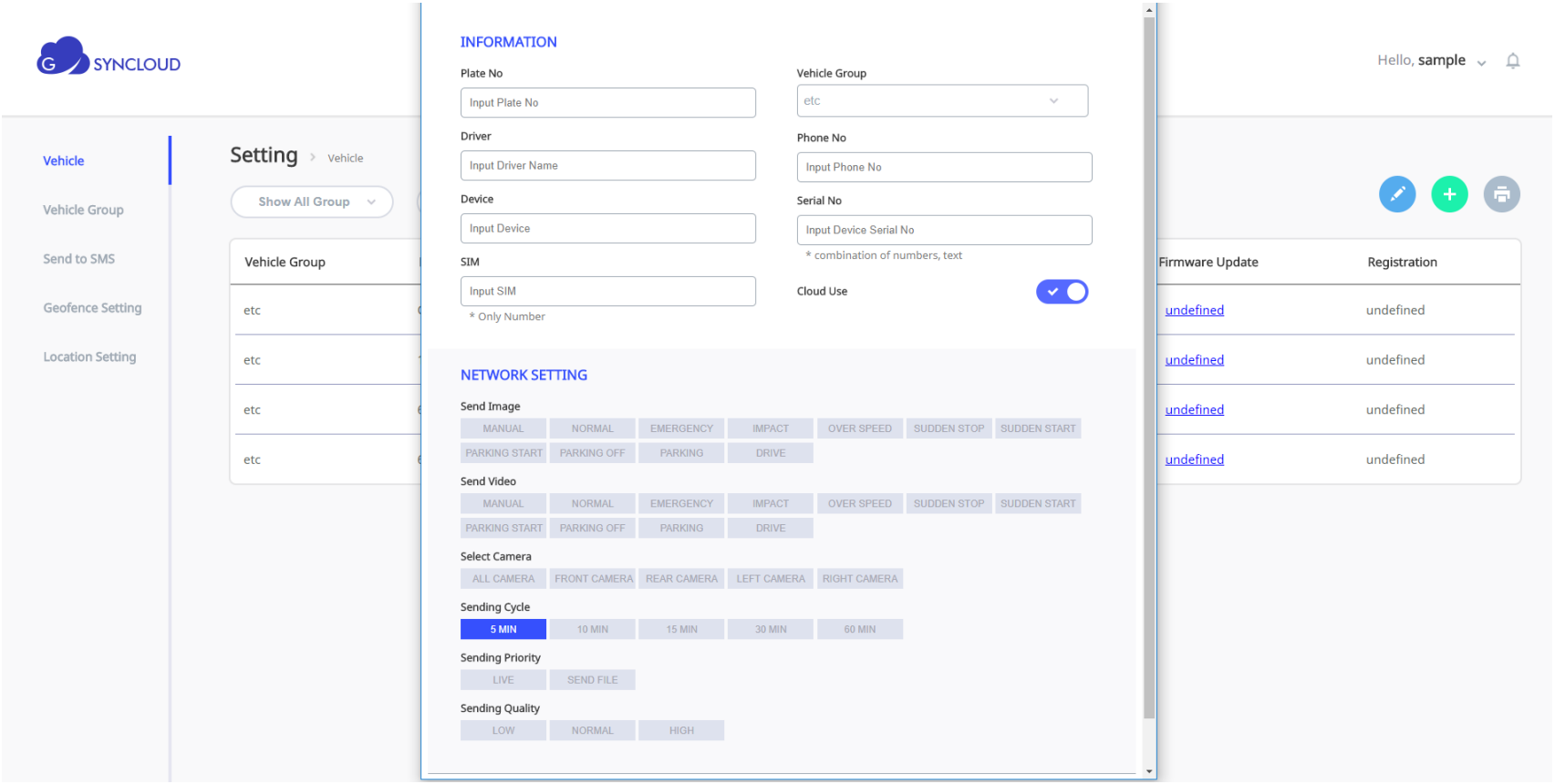

1

2

3

4 ENROLL THE VEHICLE

5

STEP 3. INPUT THE INFORMATION

When vehicle pop up appear, Please input the [INFORMATION] and select the [NETWORK SETTING]

※ Serial number is 13 digits mixed with number and alphabet at the product label.

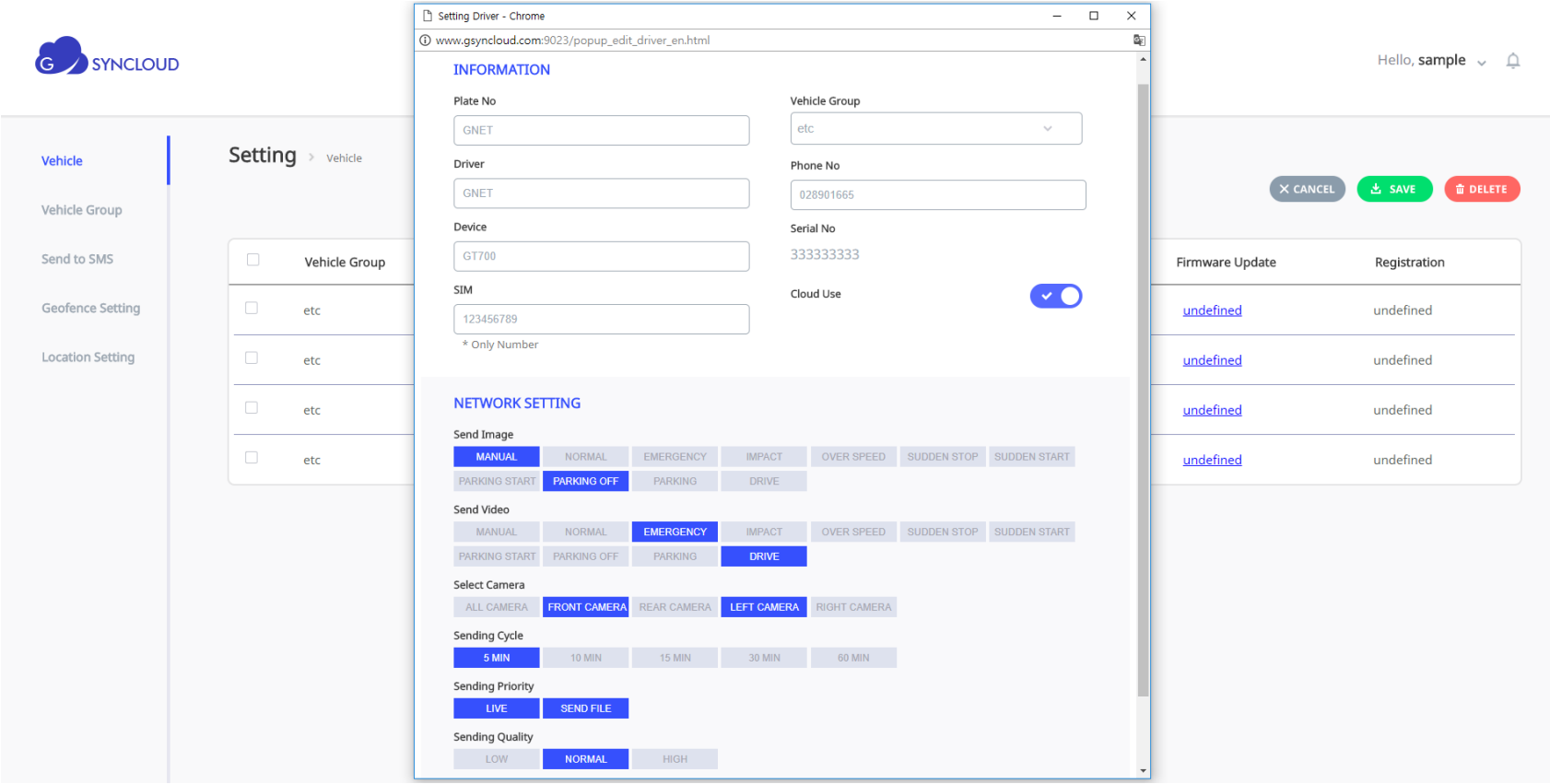

1

2

3

4 ENROLL THE VEHICLE

5

STEP 4. SAVE THE INFORMATION

All the information has been inputted, press the SAVE button.
Once the vehicle registration is completed the data will be uploaded in the G-syncloud server automatically.

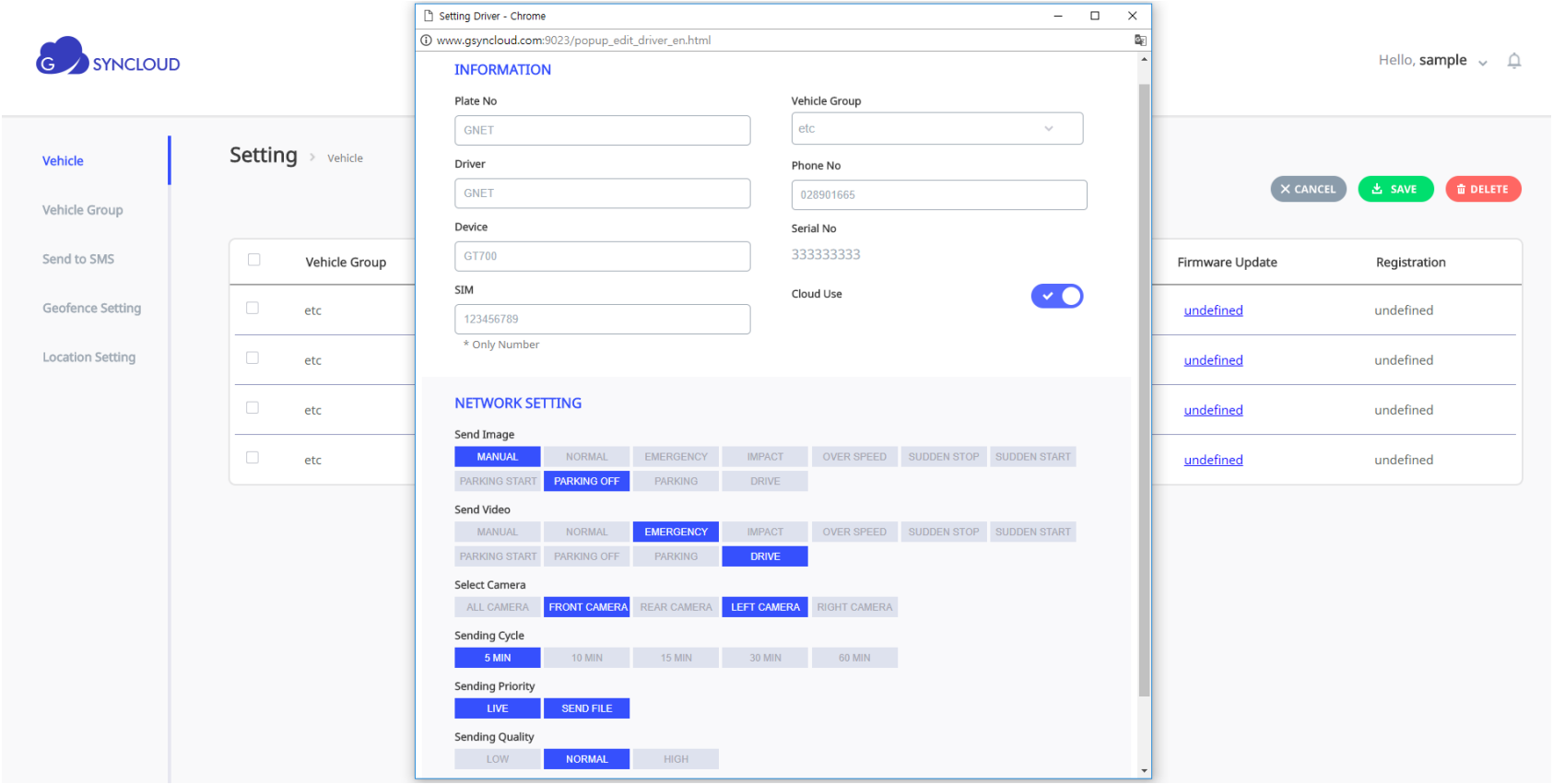

DASH BOARD

- Show the location of the vehicles in the map (unlimited vehicles)
- See the live streaming view pop up screen
- Tracking the driving route (GPS) in real time
- See the group view

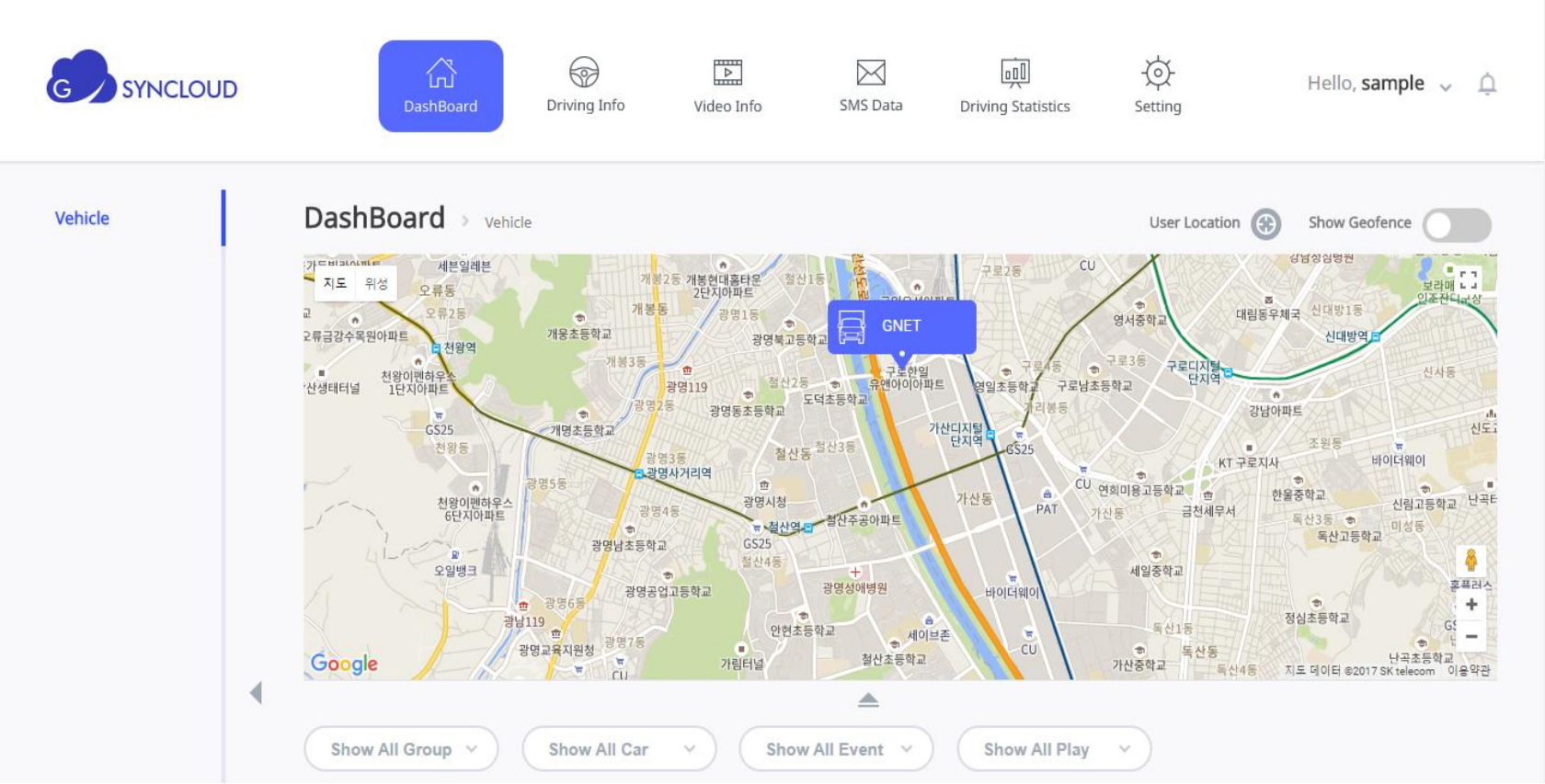

DRIVING INFORMATION

- Driving info - Check the driving distance, tracking by date
- Event info - Show the event type as simple icons
- Search the event by time and date

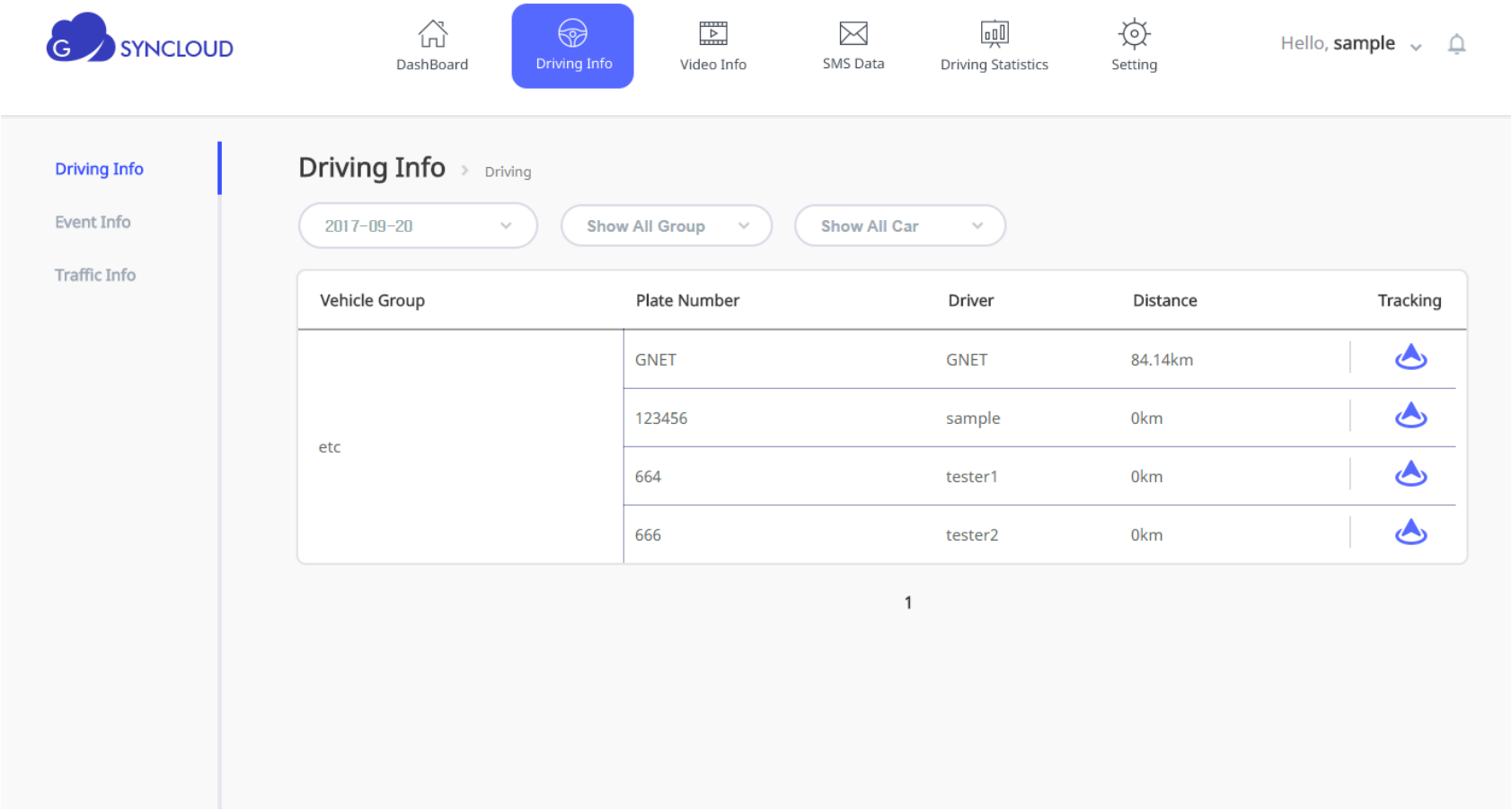

VIDEO INFORMATION

- Driving Image - See the driving snapshot by group, date, driver, event, camera
- Driving Video - See the recording video by group, date, driver, event, camera
- Image & Video management - Manage the snapshot and recording video
- Automatic send the snapshot to email

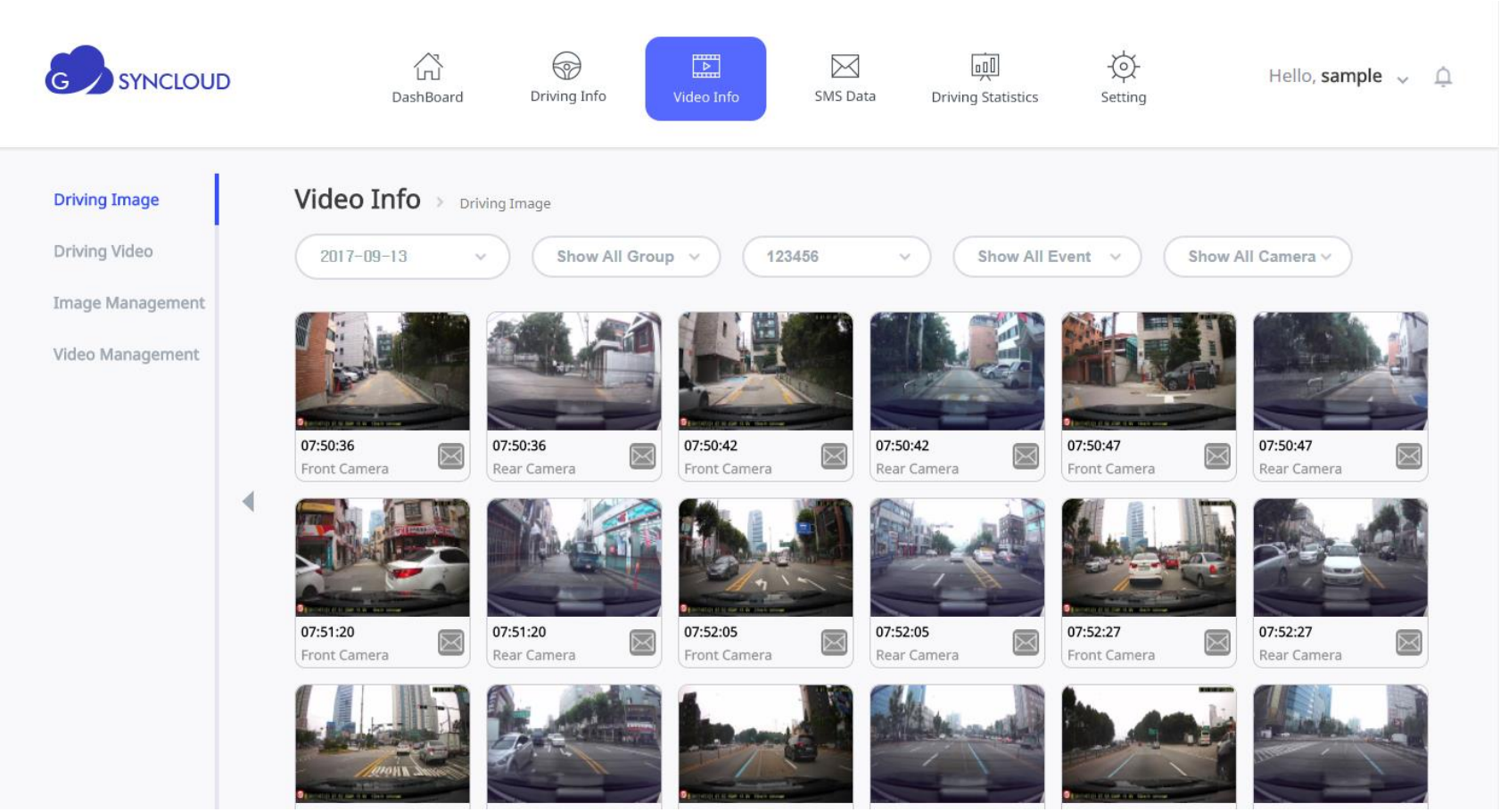

DRIVING STATISTICS

- Event Statistics - Graphs the occurrence rate by event type
- Distance Statistics -Check the distance by vehicle
- Run time Statistics - Check the driving time for each vehicle

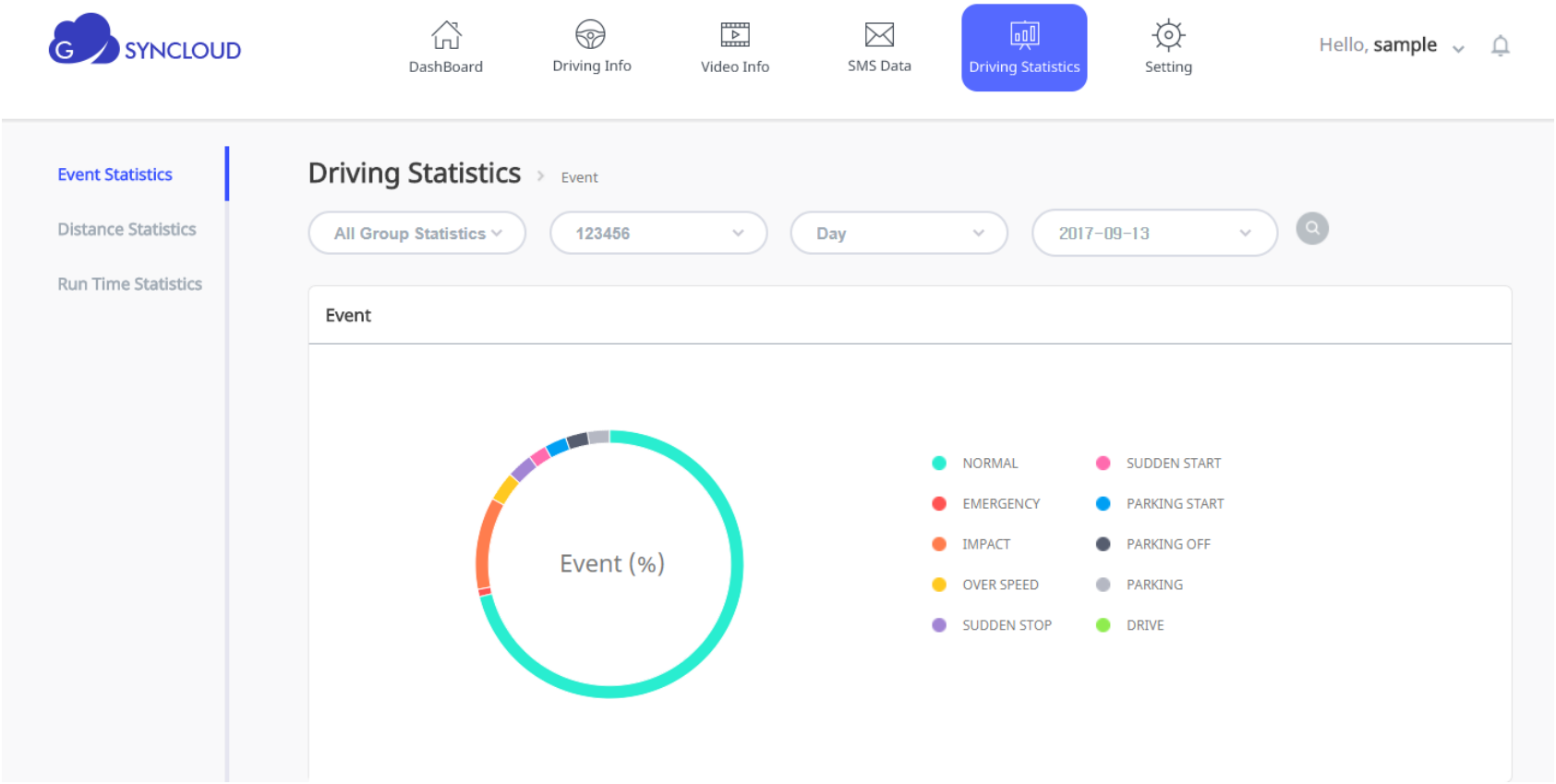

SETTING
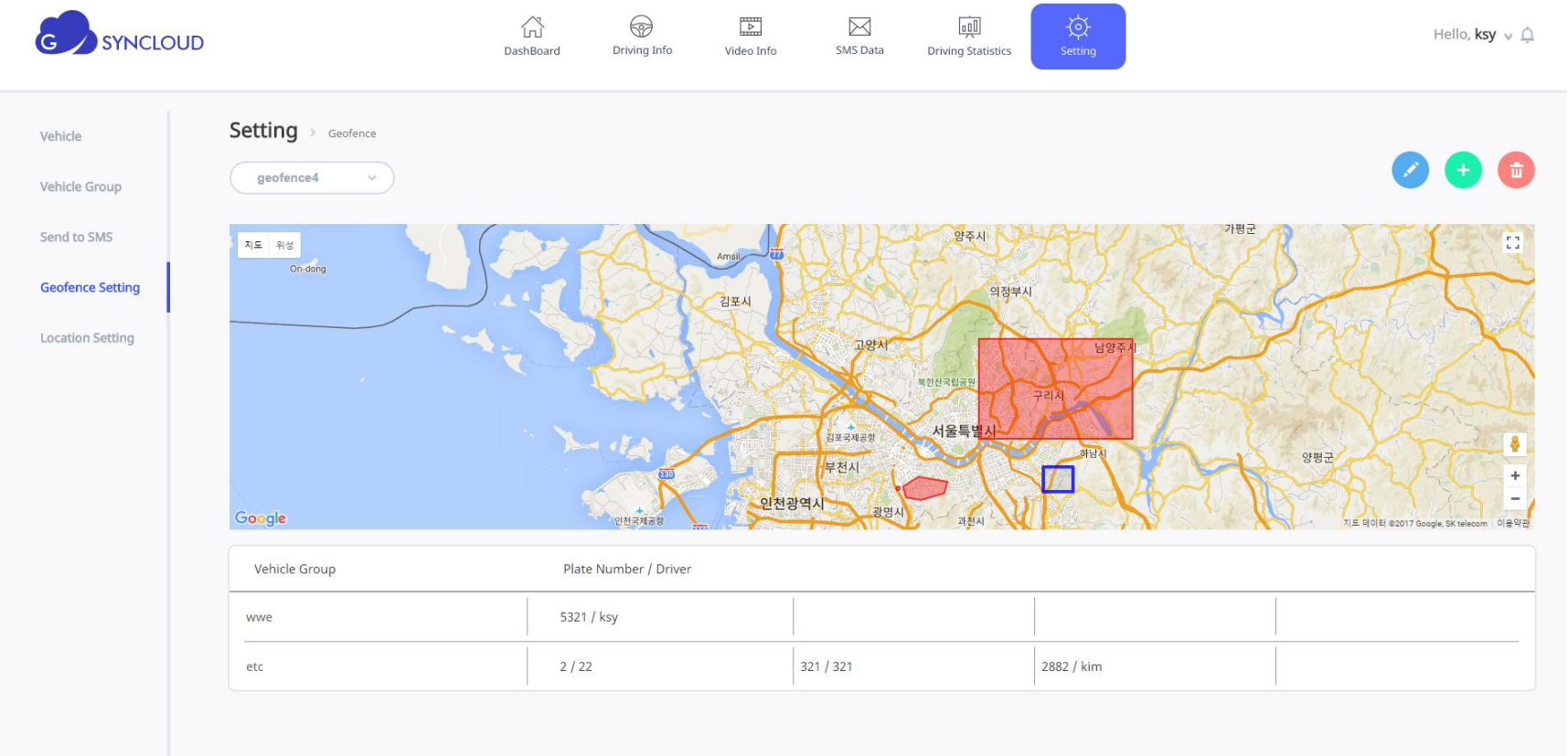
- Vehicle - Manage the vehicle, driver, group
- Geofence setting - Setting the Geo-fence area and alarm
- Print the driving reports